

UNDERSTANDING EARTH





UNDERSTANDING EARTH

Fifth Edition

JOHN GROTZINGER

California Institute of Technology

THOMAS H. JORDAN

University of Southern California

FRANK PRESS

The Washington Advisory Group

RAYMOND SIEVER

Harvard University



W. H. FREEMAN AND COMPANY

New York

PUBLISHER: Susan Finnemore Brennan
ACQUISITIONS EDITOR: Valerie Raymond
MARKETING MANAGER: Scott Guile
DEVELOPMENTAL EDITOR: Randi Rossignol
MEDIA EDITOR: Victoria Anderson
SUPPLEMENTS EDITOR: Amy Thorne
PHOTO EDITOR: Ted Szczepanski
PHOTO RESEARCHER: Christina Micek
COVER DESIGNER: Cambraia Fernandes
TEXT DESIGNER: Blake Logan
PROJECT EDITOR: Mary Louise Byrd
ILLUSTRATIONS: Imagineering Media Services, Inc.
ILLUSTRATION COORDINATOR: Bill Page
PRODUCTION COORDINATOR: Susan Wein
COMPOSITION: Sheridan Sellers, W. H. Freeman and Company, Electronic
Publishing Center
PRINTING AND BINDING: RR Donnelley

Library of Congress Cataloging-in-Publication Data

ISBN: 0-7167-6681-5
EAN: 9780716766827

© 2007 by W. H. Freeman and Company.
All rights reserved

Printed in the United States of America

First printing

W. H. Freeman and Company
41 Madison Avenue
New York, NY 10010
Houndmills, Basingstoke RG21 6XS, England

www.whfreeman.com

To our colleague and friend, Raymond Siever: whose vision and dedication as a scientist, educator, and author have helped us all to better understand Earth's environment.

[AU: Presumably, a word such as one of these is what you mean here. Please fix. DS]

Meet the Authors

JOHN GROTZINGER is a field geologist interested in the evolution of Earth's surficial environments and biosphere. His research addresses the chemical development of the early oceans and atmosphere, the environmental context of early animal evolution, and the geologic factors that regulate sedimentary basins. He has contributed to creating[?] developing[?] explaining[?] discovering[?]the basic geologic framework of a number of sedimentary basins and orogenic belts in northwestern Canada, northern Siberia, southern Africa, and the western United States. He received a B.S. in geoscience from Hobart College in 1979, an M.S. in geology from the University of Montana in 1981, and a Ph.D. in geology from Virginia Tech in 1985. He spent three years as a research scientist at the Lamont-Doherty Geological Observatory before joining the Massachusetts Institute of Technology (MIT) faculty in 1988. From 1979 to 1990, he was engaged in regional mapping for the Geological Survey of Canada.

In 1998, Dr. Grotzinger was named the Waldemar Lindgren Distinguished Scholar at MIT and in 2000 became the Robert R. Shrock Professor of Earth and Planetary Sciences. In 1998, he was appointed director of MIT's Earth Resources Laboratory. In 2005, he moved from MIT to the California Institute of Technology (Caltech), where he is the Fletcher Jones Professor of Geology. He received the Presidential Young Investigator Award of the National Science Foundation in 1990, the Donath Medal of the Geological Society of America in 1992, and the Henno Martin Medal of the Geological Society of Namibia in 2001. He is a member of the American Academy of Arts and Sciences and the U.S. National Academy of Sciences.

TOM JORDAN is a geophysicist interested in the composition, dynamics, and evolution of the solid Earth. He has conducted research into the nature of deep subduction, the formation of thickened keels beneath the ancient continental cratons, and the question of mantle stratification. He has developed a number of seismological techniques for investigating Earth's interior that bear on geodynamic problems. He has also worked on modeling plate motions, measuring tectonic deformations, quantifying seafloor morphology, and characterizing large earthquakes. He received his Ph.D. in geophysics and applied mathematics at Caltech in 1972 and taught at Princeton University and the Scripps Institution of Oceanography before joining the MIT faculty as the Robert R. Shrock Professor of Earth and Planetary Sciences in 1984. He served as the head of MIT's Department of Earth, Atmospheric and Planetary Sciences for the decade 1988–1998. He moved from MIT to the University

of Southern California (USC) in 2000, where he is University Professor, W. M. Keck Professor of Earth Sciences, and Director of the Southern California Earthquake Center.

Dr. Jordan received the Macelwane Medal of the American Geophysical Union in 1983, the Woollard Award of the Geological Society of America in 1998, and the Lehmann Medal of the American Geophysical Union in 2005. He is a member of the American Academy of Arts and Sciences, the U.S. National Academy of Sciences, and the American Philosophical Society.

FRANK PRESS has made pioneering contributions to the fields of geophysics, oceanography, lunar and planetary sciences, and natural resource exploration. He was a member of the team that discovered the fundamental difference between oceanic and continental crust and built the instruments used in the research. Dr. Press was on the faculties of Columbia University, Caltech, and MIT. In addition, he served as president of the U.S. National Academy of Sciences and as a senior fellow at the Department of Terrestrial Magnetism, Carnegie Institution of Washington. He is currently with The Washington Advisory Group. In 1993, Frank Press was awarded the Japan Prize by the emperor for his work in the Earth sciences.

Dr. Press has advised four presidents on scientific issues. Jimmy Carter appointed him Science Advisor to the President. Bill Clinton awarded him the National Medal of Science. Three times, *U.S. News & World Report* surveys named him the country's most influential scientist.

RAYMOND SIEVER was an internationally known expert in sedimentary petrology, geochemistry, and the evolution of oceans and the atmosphere. Dr. Siever was a long-time member of Harvard University's Department of Earth and Planetary Sciences, and he chaired the geology department for eight years. He was one of the first sedimentologists to apply the techniques of geochemistry to the study of sedimentary rocks, especially sandstones and cherts.

In addition to cowriting the popular geology text *Earth* with Frank Press, Dr. Siever wrote (with F. J. Pettijohn and Paul Potter) the classic textbook *Sand and Sandstone* (Springer-Verlag). Dr. Siever was a fellow of the Geological Society of America and the American Academy of Arts and Sciences and has been honored with distinguished awards from the Society of Sedimentary Geology, the Geochemical Society, and the American Association of Petroleum Geologists.

Brief Contents

PART I The Modern Theory and Practice of Geology		
CHAPTER 1	The Earth System	1
CHAPTER 2	Plate Tectonics: The Unifying Theory	18
PART II Basic Geologic Processes		
CHAPTER 3	Earth Materials: Minerals and Rocks	44
CHAPTER 4	Igneous Rocks: Solids from Melts	76
CHAPTER 5	Sedimentation: Rocks Formed by Surface Processes	100
CHAPTER 6	Metamorphism: Modification of Rocks by Temperature and Pressure	130
CHAPTER 7	Deformation: Modification of Rocks by Folding and Fracturing	150
PART III Earth and Planets Through Geologic Time		
CHAPTER 8	Clocks in Rocks: Timing the Geologic Record	168
CHAPTER 9	Early History of the Terrestrial Planets	188
CHAPTER 10	Evolution of the Continents	214
CHAPTER 11	Geobiology: Life Interacts with the Earth	240
PART IV Internal Geosystems		
CHAPTER 12	Volcanoes	270
CHAPTER 13	Earthquakes	296
CHAPTER 14	Exploring Earth's Interior	324
PART V Surficial Geosystems		
CHAPTER 15	The Climate System	346
CHAPTER 16	Weathering, Erosion, and Mass Wasting: Interface Between Climate and Tectonics	370

CHAPTER 17	The Hydrologic Cycle and Groundwater	400
CHAPTER 18	Stream Transport: From Mountains to Oceans	426
CHAPTER 19	Winds and Deserts	452
CHAPTER 20	Coastlines and Ocean Basins	472
CHAPTER 21	Glaciers: The Work of Ice	504
CHAPTER 22	Landscapes: Tectonic and Climate Interaction	530

PART VI	Earth Science and Society
----------------	----------------------------------

CHAPTER 23	The Human Impact on Earth's Environment	550
------------	-----------------------------------------	-----

Contents

Meet the Authors	vi	Chemical Bonds	49
Preface	xiii	The Atomic Structure of Minerals	49
PART I The Modern Theory and Practice of Geology			
CHAPTER 1 The Earth System	1	Rock-Forming Minerals	52
The Scientific Method	2	Physical Properties of Minerals	56
Earth's Shape and Surface	3	What Are Rocks?	62
The Geologic Record	4	Igneous Rocks	63
Peeling the Onion: Discovery of a Layered Earth	6	Sedimentary Rocks	64
Earth as a System of Interacting Components	10	Metamorphic Rocks	66
An Overview of Geologic Time	14	The Rock Cycle: Interactions Between the Plate Tectonic and Climate Systems	66
CHAPTER 2 Plate Tectonics: The Unifying Theory			
The Discovery of Plate Tectonics	18	Minerals Occur in Rocks as Valuable Resources	68
The Mosaic of Plates	19	3.1 Earth Issues	
Rates and History of Plate Motions	22	Sulfide Minerals React to Form Acid Waters on Earth and Mars	57
The Grand Reconstruction	22	CHAPTER 4 Igneous Rocks: Solids from Melts	
Mantle Convection: The Engine of Plate Tectonics	30	How Do Igneous Rocks Differ from One Another?	76
The Theory of Plate Tectonics and the Scientific Method	35	How Do Magmas Form?	78
PART II Basic Geologic Processes			
CHAPTER 3 Earth Materials: Minerals and Rocks			
What Are Minerals?	44	Where Do Magmas Form?	83
The Atomic Structure of Matter	45	Magmatic Differentiation	85
Chemical Reactions	47	Forms of Magmatic Intrusions	88
		Igneous Activity and Plate Tectonics	91
		CHAPTER 5 Sedimentation: Rocks Formed by Surface Processes	
		Sedimentary Rocks Are Produced by Surface Processes in the Rock Cycle	100
		Sedimentary Basins: The Sinks for Sediments	102
		Sedimentary Environments	106
		Sedimentary Structures	108
		Burial and Diagenesis: From Sediment to Rock	111
			114

Classification of Siliciclastic Sediments and Sedimentary Rocks	116
Classification of Chemical and Biological Sediments and Sedimentary Rocks	119
5.1 Earth Policy	
Darwin’s Coral Reefs and Atolls	124

CHAPTER 6 Metamorphism: Modification of Rocks by Temperature and Pressure 130

Metamorphism and the Earth System	132
Causes of Metamorphism	133
Types of Metamorphism	134
Metamorphic Textures	136
Regional Metamorphism and Metamorphic Grade	141
Plate Tectonics and Metamorphism	144

CHAPTER 7 Deformation: Modification of Rocks by Folding and Fracturing 150

Mapping Geologic Structure	152
How Rocks Deform	154
Basic Deformation Structures	156
Styles of Continental Deformation	163
Unraveling Geologic History	165

PART III Earth and Planets Through Geologic Time

CHAPTER 8 Clocks in Rocks: Timing the Geologic Record 168

Reconstructing Geologic History from the Stratigraphic Record	170
Geologic Time Scale: Relative Ages	178
Measuring Absolute Time with Radioactive Clocks	180
Geologic Time Scale: Absolute Ages	183
Timing the Earth System	184
8.1 Earth Issues	
The Grand Canyon Sequence and Regional Correlation of Strata	176

CHAPTER 9 Early History of the Terrestrial Planets 188

Origin of the Solar System	190
Early Earth: Formation of a Layered Planet	192
Diversity of the Planets	195
What’s in a Face? The Age and Complexion of Planetary Surfaces	197
Mars Rocks!	204
Exploring the Solar System and Beyond	210

CHAPTER 10 Evolution of the Continents 214

The Tectonics of North America	216
Tectonic Provinces Around the World	221
How Continents Grow	224
How Continents Are Modified	226
The Formation of Cratons	235
The Deep Structure of Continents	236

CHAPTER 11 Geobiology: Life Interacts with the Earth 240

The Biosphere as a System	242
Microbes: Nature’s Tiny Chemists	246
Geobiological Events in Earth’s History	254
Astrobiology: The Search for Extraterrestrial Life	265
11.1 Earth Issues	
The Mother of all Mass Extinctions: Whodunit?	264

PART IV Internal Geosystems

CHAPTER 12 Volcanoes 270

Volcanoes as Geosystems	272
Lavas and Other Volcanic Deposits	273
Eruptive Styles and Landforms	277
Geosystem Interactions	282
The Global Pattern of Volcanism	284
Volcanism and Human Affairs	288

12.1 Earth Policy			
Mount St. Helens: Dangerous but Predictable	292		
CHAPTER 13 Earthquakes	296		
What Is an Earthquake?	298		
Studying Earthquakes	301		
Earthquakes and Patterns of Faulting	309		
Earthquake Destructiveness	313		
Can Earthquakes Be Predicted?	320		
13.1 Earth Issues			
The Great Indian Ocean Tsunami of 2004	312		
13.2 Earth Issues			
Seven Steps to Earthquake Safety	319		
CHAPTER 14 Exploring Earth's Interior	324		
Exploring the Interior with Seismic Waves	325		
Layering and Composition of the Interior	328		
Earth's Internal Heat and Temperature	332		
The Three-Dimensional Structure of the Mantle	338		
Earth's Magnetic Field and the Geodynamo	337		
14.1 Earth Issues			
The Uplift of Scandinavia: Nature's Experiment with Isostasy	331		
14.2 Earth Issues			
The Geoid: Shape of Planet Earth	338		
PART V Surficial Geosystems			
CHAPTER 15 The Climate System	346		
Components of the Climate System	348		
The Greenhouse Effect	352		
Climate Variability	355		
The Carbon Cycle	362		
Twentieth-Century Warming: Human Fingerprints of Global Change	366		
15.1 Earth Issues			
Vostok and GRIP: Ice-Core Drilling in Antarctica and Greenland	358		
15.2 Earth Issues			
El Niño: The Wayward Child	360		
CHAPTER 16 Weathering, Erosion, and Mass Wasting: Interface Between Climate and Tectonics	370		
Weathering, Erosion, Mass Wasting, and the Rock Cycle	372		
Controls on Weathering	372		
Chemical Weathering	373		
Physical Weathering	378		
Soil: The Residue of Weathering	381		
Mass Wasting	384		
Classification of Mass Movements	388		
Understanding the Origins of Mass Movements	395		
CHAPTER 17 The Hydrologic Cycle and Groundwater	400		
Flows and Reservoirs	402		
Hydrology and Climate	404		
The Hydrology of Runoff	406		
Groundwater	408		
Water Resources from Major Aquifers	415		
Erosion by Groundwater	417		
Water Quality	418		
Water Deep in the Crust	421		
17.1 Earth Issues			
Water Is a Precious Resource: Who Should Get It?	404		
17.2 Earth Issues			
When Do Groundwaters Become Nonrenewable Resources?	416		
CHAPTER 18 Stream Transport: From Mountains to Oceans	426		
Stream Valleys, Channels, and Floodplains	428		
Drainage Networks	432		
Where Do Channels Begin? How Running Water Erodes Solid Rock	435		
How Stream Waters Flow and Transport Sediment	437		

Deltas: The Mouths of Rivers	440	CHAPTER 22 Landscapes: Tectonic and Climate Interaction	530
Streams as Geosystems	443	Topography, Elevation, and Relief	532
18.1 Earth Issues		Landforms: Features Sculpted by Erosion and Sedimentation	535
The Development of Cities on Floodplains	432	Interacting Geosystems Control Landscape	541
CHAPTER 19 Winds and Deserts	452	Models of Landscape Evolution	545
Wind as a Flow of Air	454	22.1 Earth Issues	
Wind as a Transport Agent	455	Uplift and Climate Change: A Chicken-and-Egg Dilemma	544
Wind as an Agent of Erosion	458		
Wind as a Depositional Agent	460		
The Desert Environment	464		
19.1 Earth Issues			
Martian Dust Storms and Dust Devils	457		
CHAPTER 20 Coastlines and Ocean Basins	472		
Basic Differences Between Ocean Basins and Continents	474		
Coastal Processes	474		
Shorelines	485		
Sea Level Change as a Measure of Global Warming	488		
Continental Margins	491		
The Deep Oceans	494		
Ocean Sedimentation	500		
20.1 Earth Policy			
The Great New Orleans Flood	480		
20.2 Earth Issues			
Preserving Our Beaches	490		
CHAPTER 21 Glaciers: The Work of Ice	504		
Ice as a Rock	506		
How Glaciers Form	508		
How Glaciers Move	511		
Glacial Landscapes	515		
Glaciations and the Climate System	522		
21.1 Earth Issues			
Isostasy and Sea-Level Change	524		
		PART VI Earth Science and Society	
		CHAPTER 23 The Human Impact on Earth's Environment	550
		Civilization as a Global Geosystem	552
		Fossil-Fuel Resources	556
		Alternative Energy Resources	564
		Global Change	569
		Welcome to the Anthropocene: A New Geologic Epoch	574
		Earth System Engineering and Management	575
		23.1 Earth Policy	
		Subsurface Toxic and Nuclear Waste Contamination	566
		23.2 Earth Policy	
		The Kyoto Accords and the Politics of Climate Change	577
		Appendix 1 Conversion Factors	AP-1
		Appendix 2 Numerical Data Pertaining to Earth	AP-2
		Appendix 3 Chemical Reactions	AP-3
		Appendix 4 Properties of the Most Common Minerals of Earth's Crust	AP-4
		Glossary	GL-1
		Index	I-1

PREFACE

OUR VISION

When the first edition of *Earth* was published, the concept of plate tectonics was still new. For the first time, an all-encompassing theory could be used as a framework for learning about the immense forces at work in Earth's interior. Given this new paradigm, our strategy was to make the learning of Earth science as process-based as possible. This new picture of Earth as a dynamic, coherent system was central to Earth and to its successor, *Understanding Earth*.

Now, with *Understanding Earth*, fifth edition, we are taking another step forward. We present geology as a unified, process-based science with the power to convey global meaning to geologic features wherever they are found. Our approach to *Understanding Earth* emphasizes global-scale “system” interactions, but we also use this approach to characterize the components of the global system, such as the dynamics of ocean crust formation (“Spreading Centers as Magmatic Geosystems,” p. 000) and the dynamics of soil formation (“Soils as Geosystems,” p. 000). Also, geology is as much about climate as it is about tectonics, and in this edition we describe the geologic processes that unite these historically separate fields. Our discussions of such core concepts as the rock cycle, metamorphism and exhumation, and landscape evolution help illustrate important links. Further, we consider the concept of geologic time and the historical development of Earth (and the other terrestrial planets) to be as important as process. We illustrate this principle by grouping together material that underscores long-term evolution, whether it involves our solar system (**Chapter 9**, “Early History of the Terrestrial Planets”), Earth itself (**Chapter 10**, “Evolution of the Continents”), or life (**Chapter 11**, “Geobiology: Life Interacts with the Earth”). Our preparation of **Chapters 9 and 11**—new to this edition of *Understanding Earth*—was motivated by our desire to expose students to the fresh perspective on our solar system provided by the increasing number of geologically oriented missions to other planets (especially Mars) and the recognition that life (especially microbial life) has had a profound effect on Earth.

In writing this edition of *Understanding Earth*, we have drawn on powerful new laboratory and field tools and new theoretical approaches. New technology such as GPS and continuous satellite monitoring of Earth from space allows us to view the motion of plates, the raising and erosion of mountains, the buildup of crustal strain before an earthquake, global warming, the retreat of glaciers, and ris-

ing sea level—all in almost real time. It is remarkable that we can now use earthquake waves to image the flow of the solid mantle hundreds and thousands of kilometers deep in the Earth, revealing patterns of rising plumes and subducting plates. And we can now send robotic geologists to other planets to investigate geologic processes, such as the role of water in shaping the early surface of Mars and constraining its climate history. Finally, rapid scanning of the genetic makeup of even the tiniest microorganism allows us to determine how organisms control geologically important processes. The view of Earth as a system of interacting components subject to interference by humankind is now backed by solid scientific evidence, enabled by these new technologies.

The power of geology has never been greater. Geological science now informs the decisions of public policy leaders in government, industry, and community organizations. But there is still work to do in helping to make this flow of information more effective. Recent disasters such as the Indian Ocean tsunami of 2004 (see **Chapters 13 and 23**) and the flooding of New Orleans by Hurricane Katrina in 2005 (see **Chapters 20 and 23**) underscore the need for vigilance in planning for and limiting exposure to these rare but powerful and inevitable events. The planning process begins with understanding how Earth works and by appreciating the history of similar events in the geologic past. The devastation caused by both of these events could have been substantially reduced had public policy leaders been more knowledgeable about the geologic forces involved and the likelihood (history) of such events.

Early Coverage of Plate Tectonics

Chapter 2, “Plate Tectonics: The Unifying Theory,” allows us to take full advantage of tectonic theory as a framework for discussing key geologic processes. Early coverage of the basic tenets of tectonic theory means that the theory can be invoked throughout the text, providing the big picture as well as the links connecting geologic phenomena. For instance, **Chapter 5** offers an expanded section on plate tectonics and sedimentary basins. **Chapter 6** presents metamorphism in terms of plate interactions, describing pressure-temperature-time paths and their significance for interpreting tectonic processes, including exhumation and uplift. **Chapter 9**—new to this edition of *Understanding Earth*—allows a process-based comparison between “flake tectonics” on Venus and plate tectonics on Earth. This treatment is made possible

by having introduced plate tectonics early on. Finally, the section of the book dedicated to surface processes is capped with **Chapter 22**, in which the discussion of landscape evolution integrates previous chapters and makes the case for significant interactions between climate and tectonics.

Viewing Earth as a System

We begin with an improved discussion of the Earth system in **Chapter 1**. The components of the Earth system are described, and the exchanges of energy and matter through the system are illustrated. This discussion serves as the springboard for the Earth systems perspective that pervades the text. In **Chapter 3**, the rock cycle first illustrates how plate tectonic and climate processes interact as a system to generate the three basic classes of rocks. In **Chapter 4** (in the section entitled “Spreading Centers as Magmatic Geosystems”), we then show how one of the components of the Earth system (spreading centers) can be studied as a system itself, with inputs, processes, and outputs. This pedagogical approach is reinforced later in the same chapter when we discuss “Subduction Zones as Magmatic Geosystems.” Throughout the book, we use this construct to illustrate particularly well-defined geosystems, as in the case of volcanoes (**Chapter 12**) and soils (**Chapter 16**).

Traditionally isolated geologic processes such as metamorphism (**Chapter 6**) and landscape evolution (**Chapter 22**) are discussed in the context of system interactions between tectonics and climate, illustrated with examples of pressure-temperature paths and models for denudation and exhumation. In **Chapter 13**, the relationship among stress, strain, and the behavior of regional fault systems in controlling earthquakes illustrates how geosystems behave. The convective processes of Earth’s deep interior are discussed in **Chapter 14** as the driving mechanisms behind the plate tectonic and geodynamo systems.

Our discussion of the climate system (**Chapter 15**) is updated to provide a more comprehensive understanding of the major processes that control Earth’s climate, as well as an understanding of Earth’s climate history. Subsequent chapters in this section of the book—which discusses surface processes—are rewritten to emphasize not just the particular process (such as the flow of groundwater or wind) but how these processes are controlled by the climate system and, where

relevant, the plate tectonic system. Finally, the role of biology in Earth system behavior is presented in **Chapter 11** and then reinforced later with examples from many chapters.

New Chapters

Comparative Planetology

Chapter 9, “Early History of the Terrestrial Planets,” explores the solar system not only in the vast reaches of interplanetary space but also backward in time to its earliest history. It discusses how Earth and the other planets formed around the Sun and how they differentiated into layered bodies. The geologic processes that have shaped Earth are compared with those of Mercury, Mars, Venus, and the Moon. The history of climate as well as tectonics is emphasized on Venus and Mars. Mars receives special attention owing to the spectacular new results from recent geologically oriented missions, culminating with the first in situ outcrop studies on another planet. Finally, we discuss how exploration of the solar system by spacecraft might answer fundamental questions about the evolution of our planet and the life it harbors.

Concepts in planetary geology also appear in other chapters. Sulfate minerals thought to be of importance on Mars are described in **Chapter 3**; impact (shock)-related metamorphism is discussed in **Chapter 6**; and the search for extraterrestrial life is presented in **Chapter 11**.

Geobiology

Chapter 11, “Geobiology: Life Interacts with the Earth,” explores the links between life and environment on Earth. We describe how the biosphere works as a system and what gives Earth its ability to support life through the cycling of

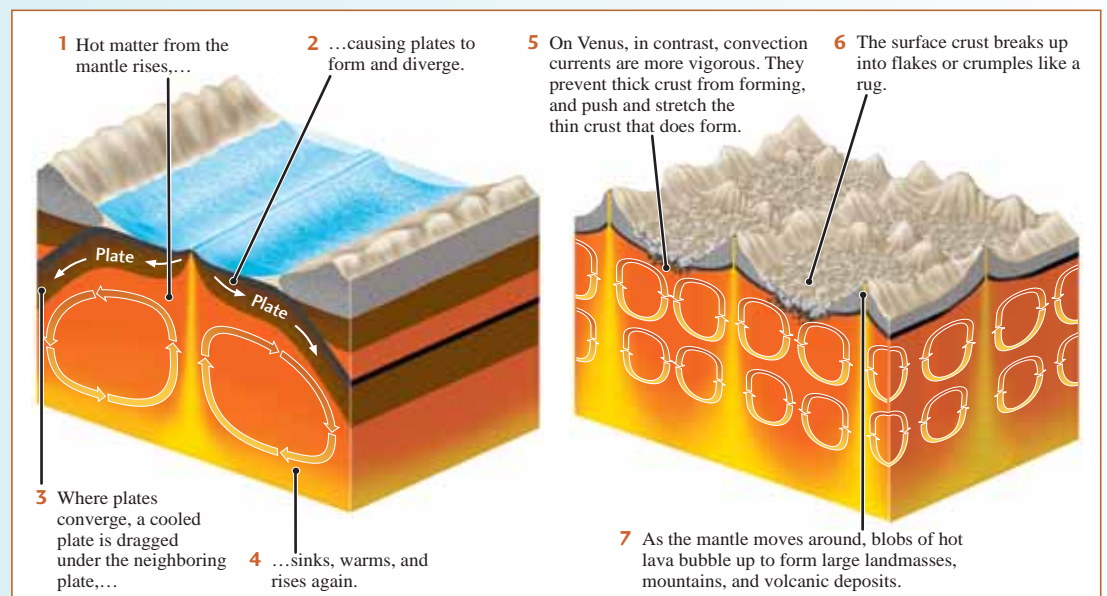


Figure 9.15 Plate tectonics on Earth versus flake tectonics on Venus.

biologically important elements. The chapter discusses the remarkable role of microorganisms in Earth processes, including mineral and rock formation (and destruction). We also discuss geobiological interactions throughout Earth's history and some of the major evolutionary events that changed our planet. Finally, we consider the key ingredients for sustaining life on Earth and searching for life on other planets and in other solar systems.

Geobiological processes are discussed in other chapters as well, including their role in the formation of sedimentary rocks (**Chapter 5**); the occurrence of extremophiles living in volcanoes and mid-ocean ridges (**Chapter 12**); how the Earth's magnetic field helps some organisms to navigate (**Chapter 14**); the role of organisms in modulating climate (**Chapter 15**) and in influencing weathering (**Chapter 16**) and groundwater potability (**Chapter 17**); and in the way that organisms, including ourselves, are impacted by human

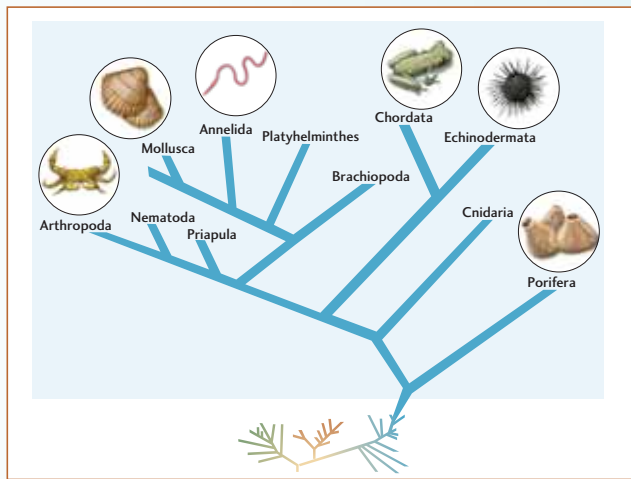


Figure 11.19 Every major group of animals originated during the early Cambrian radiation, also known as the Cambrian explosion.

events (**Chapter 23**).

Major Revisions

- **Chapter 1**, “The Earth System,” features a new section called “Peeling the Onion,” a complete discussion of Earth’s layered internal structure. The scientific method is introduced in the context of the discovery of Earth’s shape and the hypotheses that were developed to explain early observations.
- **Chapter 3**, “Earth Materials: Minerals and Rocks,” presents a streamlined overview of minerals, rock types, and the rock cycle. It now includes ore minerals as well. A new feature box discusses sulfides, sulfates, acid mine drainage, and sulfates on Mars.
- **Chapter 5**, “Sedimentation: Rocks Formed by Surface Processes,” now develops the sedimentary part of the rock cycle as a “source-to-sink” concept, using the Mississippi River and delta as the example. The discussion of sedimenta-

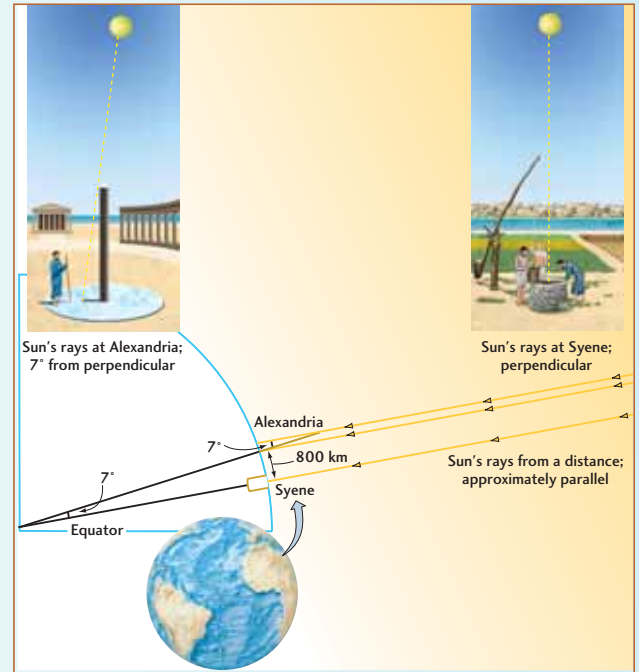


Figure 1.2 How Eratosthenes measured Earth's circumference.

ry basins as sediment sinks now follows as the logical end of the sediment transport pathway. The Persian Gulf is described as an example of a flexural basin, making clear how important such basins are to the generation and trapping of oil reserves, such as those found in Iraq. The section on “Sedimentary Environments” now emphasizes process up front.

- **Chapter 7**, “Deformation: Modification of Rocks by Folding and Fracturing,” is now solidly grounded in plate tectonics and includes a current view of continental deformation. The chapter contains a more complete description of geologic maps and mapping.



A small headland near Banda Aceh on the west coast of Sumatra previously covered by dense jungle to the waterline but now stripped clean to height of about 15 m by the tsunami. [José Borrero, University of Southern California/Tsunami Research Group.]

- **Chapter 13**, “Earthquakes,” includes new material on the 2004 Sumatra earthquake and tsunami.
- **Chapter 14**, “Exploring Earth’s Interior,” has a new section on Earth’s magnetic field and the biosphere.
- **Chapter 15**, “The Climate System,” now appears earlier in the text and with a greater focus on climate as a global geosystem that can be understood in terms of interacting components. Climate variability is also discussed, with special emphasis on ancient ice ages and Milankovitch cycles.
- **Chapter 16**, “Weathering, Erosion, and Mass Wasting: Interface Between Climate and Tectonics,” now integrates material previously separated in different parts of the book. Weathering is discussed in the context of its important variables, including climate. The chapter has a completely revised and updated discussion of soils and takes a process-oriented approach in the new section entitled “Soil as a Geosystem.” The chapter now also uses a widely accepted classification scheme for soils (U.S. soil taxonomy system).
- **Chapter 18**, “Stream Transport: From Mountains to Oceans,” is completely reorganized so that the larger-scale, geomorphic aspects of stream systems come first, followed by the discussion of fluid flow and sediment transport. The final section, called “Streams as Geosystems,” pulls it all

together. The chapter begins with the Lewis and Clark expedition, which is referred to throughout the chapter (for example, in the discussion of stream networks).

- **Chapter 20**, “Coastlines and Ocean Basins,” has a new section on hurricanes and storm surge, along with a new feature box on the great New Orleans flood of 2005 and a

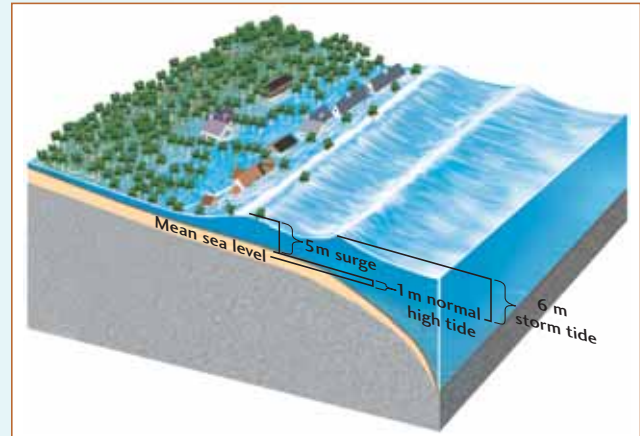


Figure 20.8 A storm tide is the combination of storm surge and the normal astronomical tide.

new table on the hurricane intensity scale. The chapter has been reorganized to progress from the coast to the continental margin to the deep ocean.

TJ: Ch 21 description OK?

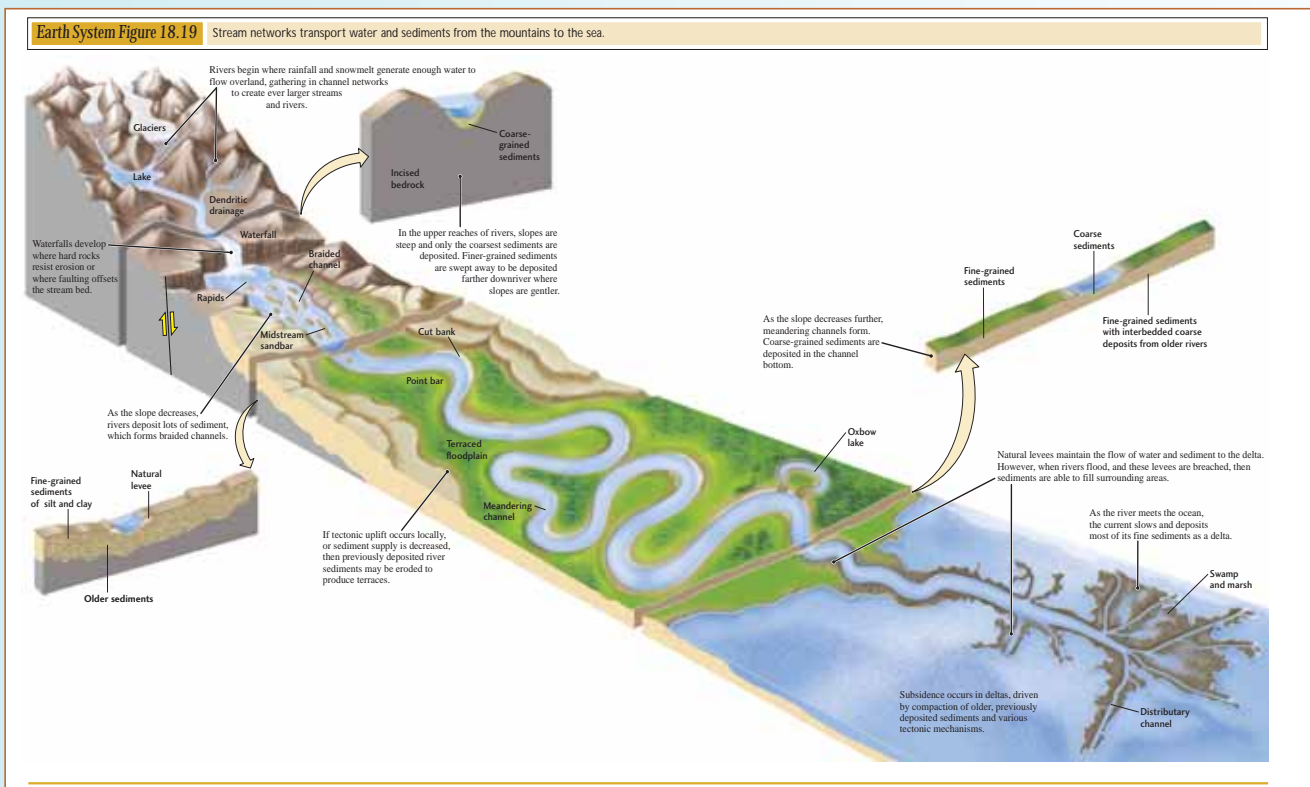


Figure 18.19 Stream networks transport water and sediments from the mountains to the sea.

Key Figure 15.7 Earth's greenhouse atmosphere balances incoming and outgoing radiation.

Earth's albedo (31%) is energy reflected by clouds (22%) and Earth's surface (9%). The remaining incoming solar radiation is absorbed by Earth's atmosphere (20%) and the surface (49%).

To achieve radiation balance, Earth radiates the sum of the radiation absorbed by the atmosphere and surface back into space.

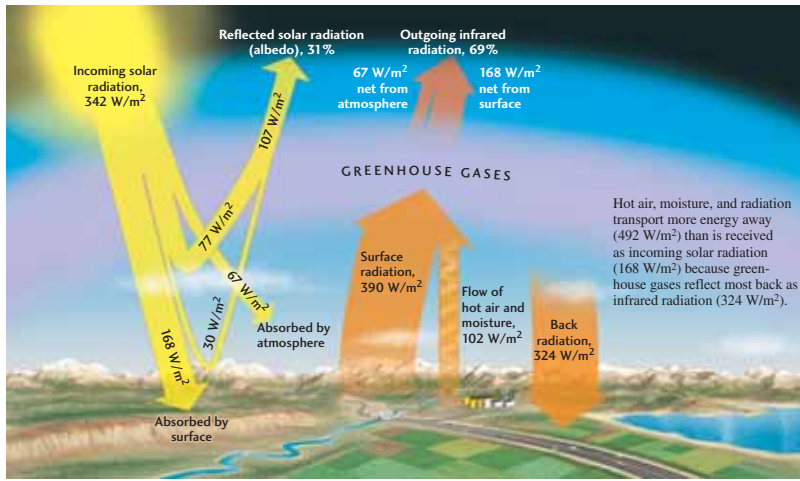


Figure 15.7 Earth's greenhouse atmosphere balances incoming and outgoing radiation. [IPCC, *Climate Change 2001: The Scientific Basis.*]

• **Chapter 21**, “Glaciers: The Work of Ice,” includes a new section called “Glaciations and the Climate System,” which discusses the Wisconsin glaciation.

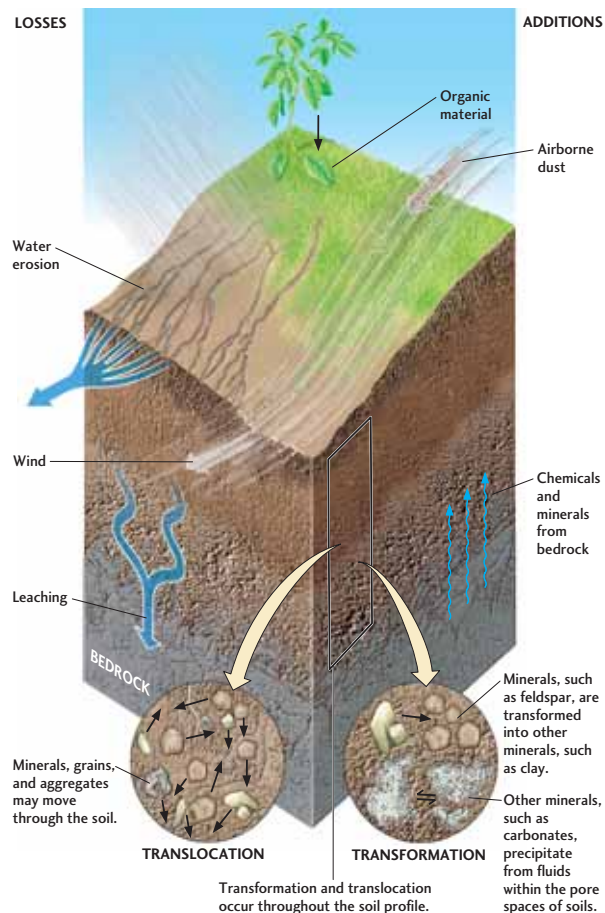
Telling Stories with Words and Pictures

Our enduring goal is to tell a story rather than provide an aggregated set of facts, and the illustrations of this edition of *Understanding Earth* reflect that goal. Each chapter features several Key Figures, illustrations of the chapter's most important concepts and geologic processes. Key Figures not only represent the key geologic processes but also help the reader to focus on the chapter's key ideas.

Most chapters also feature Earth System Figures that illustrate geologic processes as part of global, regional, or even local geosystems. These illustrations should reinforce the reader's understanding of Earth as a system of interacting components, with inputs, processes, and outputs.

Figure 16.12 There are two important soil-forming processes: transformation and translocation

Earth System Figure 16.12 The two basic soil-forming processes are translocation and transformation.



MEDIA AND SUPPLEMENTS PACKAGE

A selection of electronic media and printed supplementary materials designed to support both instructors and students is available to users of this new edition of *Understanding Earth*. By focusing primarily on the importance of visualizing key concepts in geology, we are providing instructors with the presentation tools they need to help their students truly understand Earth's processes and students with the study tools they need to study geology effectively and apply their newly acquired knowledge.

For Instructors

The **Instructor's Resource CD-ROM** (ISBN 0-7167-4509-7) allows instructors to **search** and **export** all the resources listed below by key term or chapter:

- All text images
- Animations, videos, flashcards, and more
- *Instructor's Manual*
- PowerPoint files (lecture slides)
- Test Bank files

The **Test Bank** (ISBN 0-7167-4516-X [print] and ISBN 0-7167-3803-1 [CD-ROM]) includes approximately 50 multiple-choice questions for each chapter (over 1000 total). The **Computerized Test Bank CD-ROM** provides the Test Bank files in an electronic format that allows professors to edit, resequence, and add questions.

The **Instructor's Resource Manual** (ISBN 0-7167-4507-0), written by Peter L. Kresan and Reed Mencke, formerly of the University of Arizona, includes chapter-by-chapter sample lecture outlines, ideas for cooperative learning activities and exercises that can be easily copied and used as handouts and quizzes, and guides to the Web and Instructor's CD resources. The *Instructor's Manual* also includes an instructional design section that contains teaching tips from many instructors at the University of Arizona Learning Center. The *Instructor's Manual* is also available on both the Instructor's CD and the Companion Web Site.

The **Overhead Transparency Set** (ISBN 0-7167-3842-2) includes *all* textbook figures illustrations in full-color acetate transparencies.

The **Companion Web Site** at www.whfreeman.com

/understandingearth5e provides access to all student materials on the Web site in addition to a password-protected Instructor's site that contains all the PowerPoint presentations and JPEGs available on the Instructor's CD, in the *Instructor's Manual*, and in the Quiz Gradebook (which keeps track of students' Graded Online Quiz scores).

Online Course Materials (WebCT, Blackboard): As a service for adopters, we will provide content files in the appropriate online course format, including the instructor and student resources for this text.

For Students

Understanding Earth, 5e eBook! The *Understanding Earth*, Fifth Edition, eBook is a complete online version of the textbook which that provides a rich learning experience by taking full advantage of the electronic medium. This online version integrates all of the existing media resources and adds features unique to the eBook, such as:

- Easy access from any Internet-connected computer via a standard Web browser.
- Quick, intuitive navigation to any section or subsection, as well as any printed book page number.
- Integration of all student Companion wWeb sSite animated tutorials and activities.
- In-text self -quiz questions.
- In-text links to all glossary entries.
- Interactive chapter summary exercises.
- Text highlighting, down to the level of individual phrases.
- A bookmarking feature that allows for quick reference to any page.
- A powerful Nnotes feature that allows students or instructors to add notes to any page.
- A full glossary and index.
- Full-text search, including an option to also search the glossary and index.
- Automatic saving of all notes, highlighting, and bookmarks.

Additional features for instructors include:

- Custom Chapter Selection: Instructors can choose the chapters that correspond with to their syllabus, and students will get a custom version of the eBook with the selected chapters only.
- Instructor Notes: Instructors can choose to create an annotated version of the eBook with their notes on any page. When students in their course log in, they will see the instructor's version.
- Custom Content: Instructor notes can include text, wWeb links, and even images, allowing instructors to place any content they choose exactly where they want it.
- Online Quizzing: The online quizzes from the student wWeb site are integrated into the eBook.

The eBook is available FREE with the text (use special package ISBN: 0-7167-XXX000), or online at <http://ebooks.bfwpub.com> or at the **Companion Web Site** at www.whfreeman.com/understandingearth5e.

Also available are regional eBooks based on the Regional Guides.

The **Companion Web Site** at www.whfreeman.com

/understandingearth5e includes many study tools that allow students to visualize geological processes and practice their newly acquired knowledge. The Companion Web Site contains

- Animations, including more than 40 animated figures from the textbook
- Online Review Exercises, which include interactive exercises, virtual reality field trips, drag-and-drop exercises, and matching exercises
- Flashcards
- Online Quizzing
- Concept Self-Checker
- Geology in Practice exercises, inquiry-based learning activities that ask students to apply their newly acquired knowledge and think like geologists
- Photo Gallery, additional photographs of geologic phenomena
- Current Events in Geology, an archive of geologically relevant articles from popular news sources, updated monthly

The **Student Study Guide** (ISBN 0-7167-3981-X), written by Peter L. Kresan and Reed Mencke, formerly of the

University of Arizona, includes tips on studying geology, chapter summaries, practice exams, and practice exercises that incorporate figures from the text and Web resources.

The **EarthInquiry** series, developed by the **American Geological Institute** in collaboration with experienced geology instructors, is a collection of Web-based investigative activities that provides a direct way for students to explore and work with the vast amount of geological data now accessible via the Web. Covering such diverse topics as earthquakes and plate boundaries and the recurrence interval of floods, each EarthInquiry module asks students to analyze real-time data in order to develop a deeper understanding of fundamental geoscience concepts. Each module consists of a password-protected Web component and an accompanying workbook.

For more information about EarthInquiry, or to read about the various modules currently available, please visit: www.whfreeman.com/earthinquiry.

NEW! Regional Guides: Each regional guide provides information relating pertaining to regions in North America that have endured undergone a significant amount of geologic transformations. Each guide provides a thematic maps of land use, geologic and tectonic maps, topographic profiles, data on climate, water resources, vegetation, locations of mineral resources, illustrations of processes that influence geology, and physiography, illustrations of processes that influence geology; data pertaining to climate of the region and more.

ACKNOWLEDGMENTS

It is a challenge both to geology instructors and to authors of geology textbooks to compress the many important aspects of geology into a single course and to inspire interest and enthusiasm in their students. To meet this challenge, we have called on the advice of many colleagues who teach in all kinds of college and university settings. From the earliest planning stages of each edition of this book, we have relied on a consensus of views in designing an organization for the text and in choosing which topics to include. As we wrote and rewrote the chapters, we again relied on our colleagues to guide us in making the presentation pedagogically sound, accurate, and accessible, and stimulating to students. To each one we are grateful.

The following instructors were involved assisted in the planning or reviewing stages of this new edition:

Kathryn A. Baldwin
Washington State University

Charly Bank
Colorado College

Ray Beiersdorfer
Youngstown State University

Larry Benninger
University of North Carolina at Chapel Hill

Elisa Bergslien
State University of New York at Buffalo

Grenville Draper
Florida International University

Eric Essene
University of Michigan

Sharon Gabel
State University of New York at Oswego

Steve Gao
Kansas State University

David H. Griffing
Hartwick College

Scott P. Hippensteel
University of North Carolina at Charlotte

Linda C. Ivany
Syracuse University

Thomas J. Kalakay
Rocky Mountain College

Haraldur R. Karlsson
Texas Tech University

David T. King Jr.
Auburn University

Andrew H. Knoll
Harvard University
Jeffrey R. Knott
University of California at Fullerton
Kelly Liu
Kansas State University
Sakiko N. Olsen
Johns Hopkins University

Dr. Leslie Reid
University of Calgary
Steven Semken
Arizona State University
Eric Small
University of Colorado at Boulder
John Waldron
University of Alberta

Michael Wizevich
Northeastern University
Aaron S. Yoshinobu
Texas Tech University

We remain indebted to the following instructors who helped shape earlier editions of *Understanding Earth*:

Wayne M. Ahr
Texas A & M University
Gary Allen
University of New Orleans
Jeffrey M. Amato
New Mexico State University
N. L. Archbold
Western Illinois University
Allen Archer
Kansas State University
Richard J. Arculus
University of Michigan, Ann Arbor
Phillip M. Astwood
University of South Carolina
R. Scott Babcock
Western Washington University
Evelyn J. Baldwin
El Camino Community College
Suzanne L. Baldwin
Syracuse University
Charles W. Barnes
Northern Arizona University
Carrie E. S. Bartek
University of North Carolina, Chapel Hill
John M. Bartley
University of Utah
Lukas P. Baumgartner
University of Wisconsin, Madison
Richard J. Behl
California State University, Long Beach
Kathe Bertine
San Diego State University
David M. Best
Northern Arizona University
Roger Bilham
University of Colorado
Dennis K. Bird
Stanford University
Stuart Birnbaum
University of Texas, San Antonio
David L. S. Blackwell
University of Oregon
Arthur L. Bloom
Cornell University
Phillip D. Boger
State University of New York, Geneseo
Stephen K. Boss
University of Arkansas
Michael D. Bradley
Eastern Michigan University

Robert L. Brenner
University of Iowa
David S. Brembaugh
Northern Arizona University
Edward Buchwald
Carleton College
David Bucke
University of Vermont
Robert Burger
Smith College
Timothy Byrne
University of Connecticut
J. Allan Cain
University of Rhode Island
F. W. Cambray
Michigan State University
Ernest H. Carlson
Kent State University
Max F. Carman
University of Houston
Jams R. Carr
University of Nevada
L. Lynn Chyi
University of Akron
Allen Cichanski
Eastern Michigan University
George R. Clark
Kansas State University
G. S. Clark
University of Manitoba
Mitchell Colgan
College of Charleston
Roger W. Cooper
Lamar University
Spencer Cotkin
University of Illinois
Peter Dahl Kent
State University
Jon Davidson
University of California, Los Angeles
Larry E. Davis
Washington State University
Craig Dietsch
University of Cincinnati
Yildirim Dilek
Miami University
Bruce J. Douglas
Indiana University
Grenville Draper
Florida International University

Carl N. Drummond
Indiana University/Purdue University, Fort Wayne
William M. Dunne
University of Tennessee, Knoxville
R. Lawrence Edwards
University of Minnesota
C. Patrick Ervin
Northern Illinois University
Stanley Fagerlin
Southwest Missouri State University
Pow-foong Fan
University of Hawaii
Jack D. Farmer
University of California, Los Angeles
Mark D. Feigenson
Rutgers University
Stanley C. Finney
California State University, Long Beach
Charlie Fitts
University of Southern Maine
Tim Flood
Saint Norbert College
Richard M. Fluegeman, Jr.
Ball State University
Michael F. Follo
Colby College
Richard L. Ford
Weaver State University
Nels F. Forsman
University of North Dakota
Charles Frank
Southern Illinois University
William J. Frazier
Columbus College
Robert B. Furlong
Wayne State University
Sharon L. Gabel
State University of New York, Oswego
Alexander E. Gates
Rutgers University
Dennis Geist
University of Idaho
Katherine A. Giles
New Mexico State University
Gary H. Girty
San Diego State University
Michelle Goman
Rutgers University
William D. Gosnold
University of North Dakota

- Richard H. Grant
University of New Brunswick
- Julian W. Green
University of South Carolina, Spartanburg
- Jeffrey K. Greenberg
Wheaton College
- Bryan Gregor
Wright State University
- G. C. Grender
Virginia Polytechnic Institute and State University
- David H. Griffing
University of North Carolina
- Mickey E. Gunter
University of Idaho
- David A. Gust
University of New Hampshire
- Kermit M. Gustafson
Fresno City College
- Bryce M. Hands
Syracuse University
- Ronald A. Harris
West Virginia University
- J. Hatten Howard III
University of Georgia
- Douglas W. Haywick
University of Southern Alabama
- Michael Heaney III
Texas A&M University
- Richard Heimlich
Kent State University
- Tom Henyey
University of Southern California
- Eric Hetherington
University of Minnesota
- Herbert J. Hudgens
Tarrant County Junior College
- Warren D. Huff
University of Cincinnati
- Ian Hutcheon
University of Calgary
- Alisa Hylton
Central Piedmont Community College
- Mohammad Z. Iqbal
University of Northern Iowa
- Neil Johnson
Appalachian State University
- Ruth Kalamarides
Northern Illinois University
- Frank R. Karner
University of North Dakota
- Alan Jay Kaufman
University of Maryland
- Phillip Kehler
University of Arkansas, Little Rock
- James Kellogg
University of South Carolina at Columbia
- David T. King, Jr.
Auburn University
- Cornelius Klein
Harvard University
- Jeff Knott
California State University at Fullerton
- Peter L. Kresan
University of Arizona
- Albert M. Kudo
University of New Mexico
- Richard Law
Virginia Tech
- Robert Lawrence
Oregon State University
- Don Layton
Cerritos College
- Peter Leavens
University of Delaware
- Patricia D. Lee
University of Hawaii, Manoa
- Barbara Leitner
University of Montevallo
- Laurie A. Leshin
Arizona State University
- Kelly Liu
Kansas State University
- John D. Longshore
Humboldt State University
- Stephen J. Mackwell
Pennsylvania State University
- J. Brian Mahoney
University of Wisconsin, Eau Claire
- Erwin Mantei
Southwest Missouri State University
- Bart S. Martin
Ohio Wesleyan University
- Gale Martin
Community College of Southern Nevada
- Peter Martini
University of Guelph
- G. David Mattison
Butte College
- Florentin Maurrassee
Florida International University
- George Maxey
University of North Texas
- Joe Meert
Indiana State University
- Lawrence D. Meinert
Washington State University, Pullman
- Robert D. Merrill
California State University, Fresno
- Jonathan S. Miller
University of North Carolina
- James Mills
DePauw University
- Kula C. Misra
University of Tennessee, Knoxville
- Roger D. Morton
University of Alberta
- Peter D. Muller
State University of New York, Oneonta
- Henry Mullins
Syracuse University
- John E. Mylroie
Mississippi State University
- J. Nadeau
Rider University
- Stephen A. Nelson
Tulane University
- Andrew Nyblade
Pennsylvania State University
- Peggy A. O'Day
Arizona State University
- Kieran O'Hara
University of Kentucky
- William C. Parker
Florida State University
- Simon M. Peacock
Arizona State University
- E. Kirsten Peters
Washington State University, Pullman
- Philip Piccoli
University of Maryland
- Donald R. Prothero
Occidental College
- Terrence M. Quinn
University of South Florida
- C. Nicholas Raphael
Eastern Michigan University
- Loren A. Raymond
Appalachian State University
- J. H. Reynolds
West Carolina University
- Mary Jo Richardson
Texas A&M University
- Robert W. Ridkey
University of Maryland
- James Roche
Louisiana State University
- Gary D. Rosenberg
Indiana University/Purdue University, Indianapolis
- William F. Ruddiman
University of Virginia
- Malcolm Rutherford
University of Maryland
- William E. Sanford
Colorado State University
- Charles K. Schamberger
Millersville University
- James Schmitt
Montana State University
- Fred Schwab
Washington and Lee University
- Donald P. Schwert
North Dakota State University
- Jane Selverstone
University of New Mexico
- Steven C. Semken
Navajo Community College
- D. W. Shakel
Pima Community College
- Thomas Sharp
Arizona State University

Charles R. Singler <i>Youngstown State University</i>	Sam Swanson <i>University of Georgia, Athens</i>	James A. Tyburczy <i>Arizona State University</i>
David B. Slavsky <i>Loyola University of Chicago</i>	Bryan Tapp <i>University of Tulsa</i>	Kenneth J. Van Dellen <i>Macomb Community College</i>
Douglas L. Smith <i>University of Florida</i>	John F. Taylor <i>Indiana University of Pennsylvania</i>	Michael A. Velbel <i>Michigan State University</i>
Richard Smosma <i>West Virginia University</i>	Kenneth J. Terrell <i>Georgia State University</i>	J. M. Wampler <i>Georgia Tech</i>
Donald K. Sprowl <i>University of Kansas</i>	Thomas M. Tharps <i>Purdue University</i>	Donna Whitney <i>University of Minnesota</i>
Steven M. Stanley <i>Johns Hopkins University</i>	Nicholas H. Tibbs <i>Southeast Missouri State University</i>	Elisabeth Widom <i>Miami University, Oxford</i>
Don Steeples <i>University of Kansas</i>	Jody Tinsley <i>Clemson University</i>	Rick Williams <i>University of Tennessee</i>
Randolph P. Steinen <i>University of Connecticut</i>	Herbert Tischler <i>University of New Hampshire</i>	Lorraine W. Wolf <i>Auburn University</i>
Dorothy L. Stout <i>Cypress College</i>	Jan Tullis <i>Brown University</i>	

Others have worked with us more directly in writing and preparing manuscript for publication. At our side always were the editors at W. H. Freeman and Company: Randi Rossignol and Valerie Raymond. Mary Louise Byrd supervised the process from final manuscript to printed text. Diana Siemens and Eleanor Wedge were our copyeditor and proofreader. Victoria Anderson coordinated the media supplements. Blake Logan designed the text, and Ted Szczepanski and Christina Micek edited and obtained the many beautiful photographs. We thank Sheridan Sellers, our compositor and layout artist, Susan Wein, our production manager, and Bill Page, our illustration coordinator.

UNDERSTANDING EARTH